

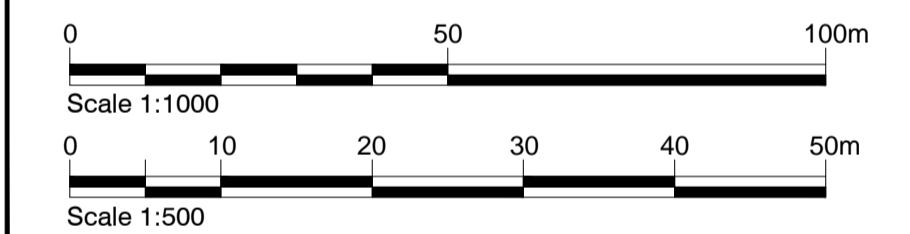
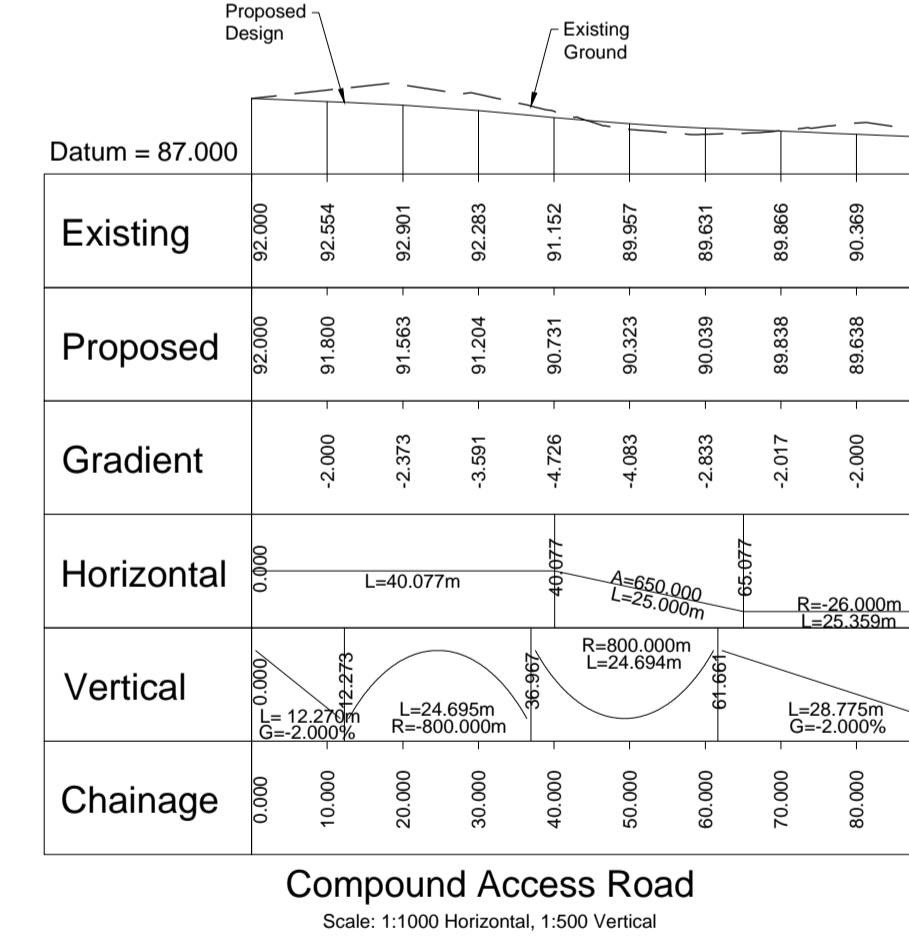
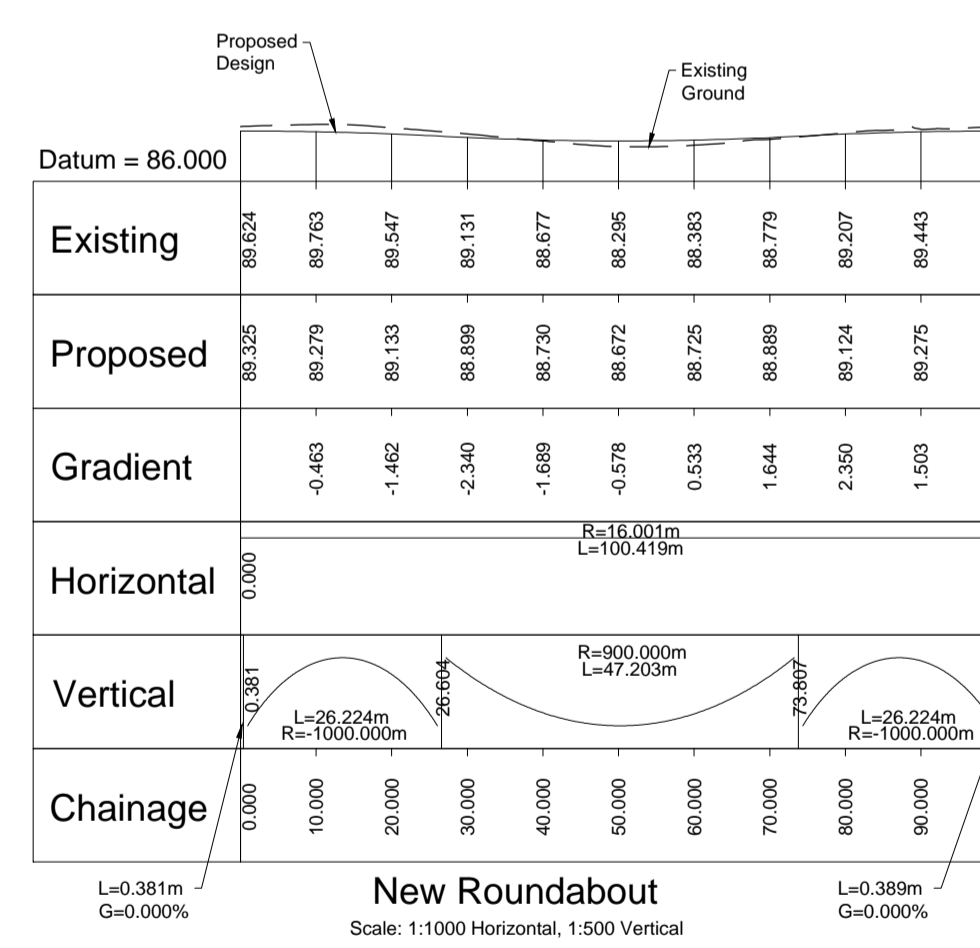
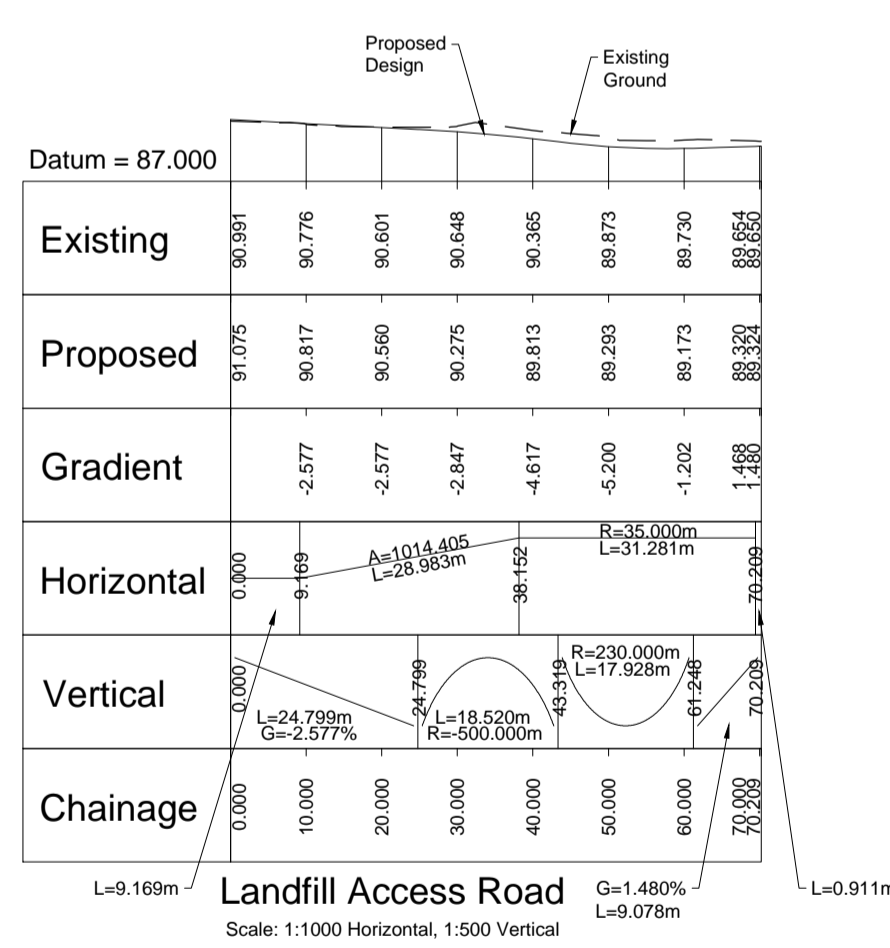
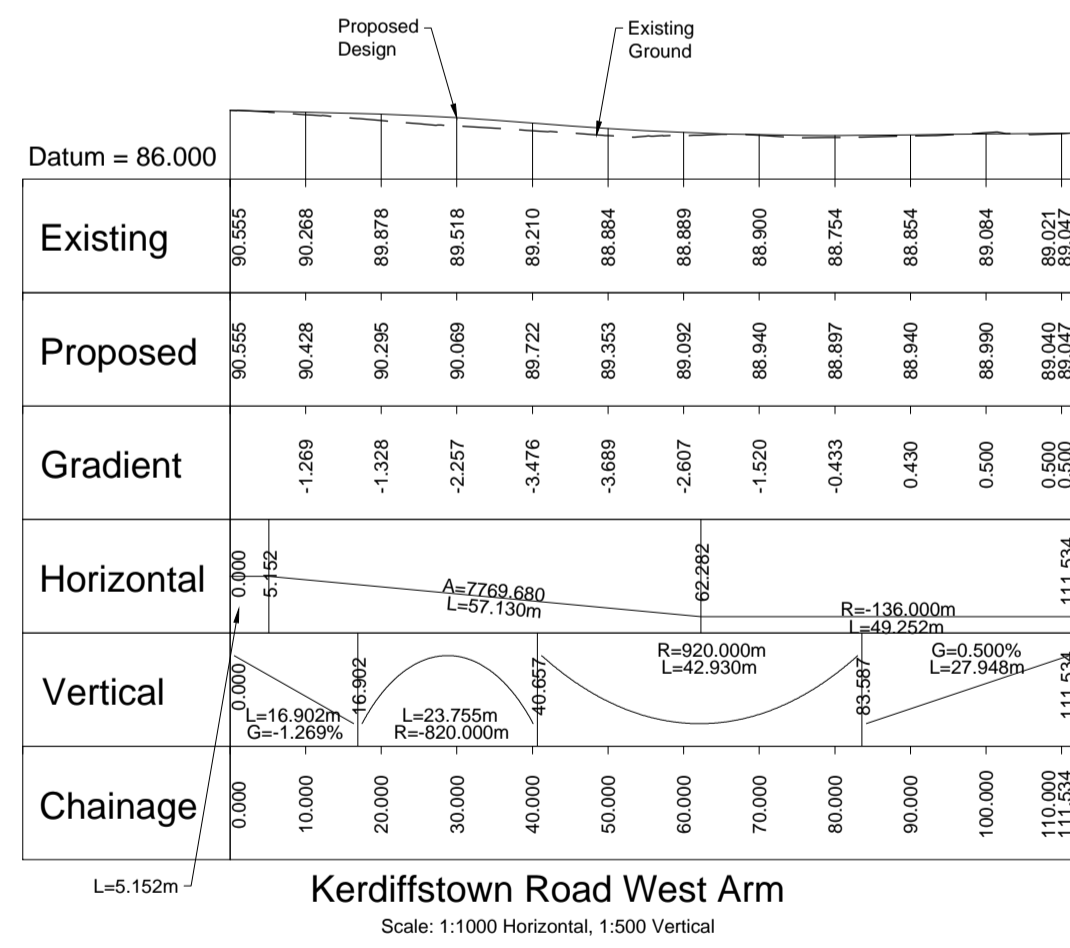
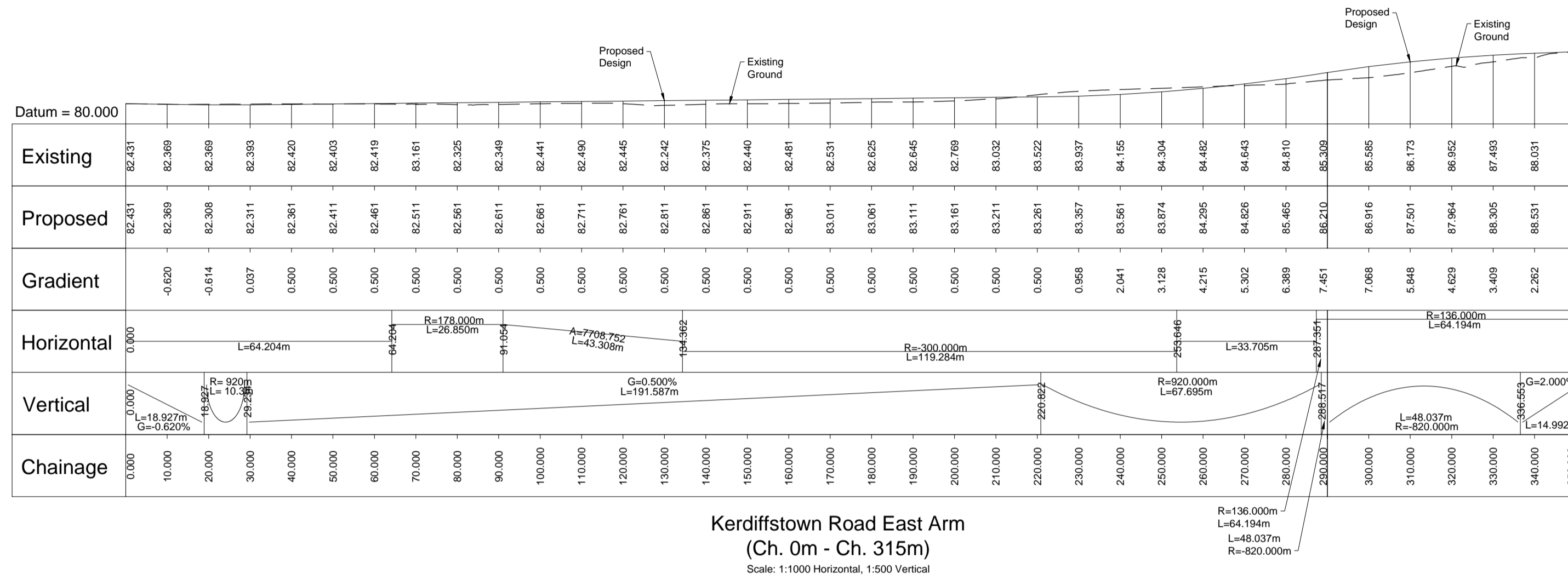


Based on Ordnance Survey Ireland data and reproduced under Ordnance Survey Ireland Licence Number "2016/26/CCMA/Kildare County Council". Unauthorised reproduction infringes Ordnance Survey Ireland and Government of Ireland copyright.

KEY:
 Proposed Profile
 Existing Ground Profile

NOTES:
 1. All levels to metres OD (Malin Head)
 2. For layout of roads refer to Drawing No. 32EW5604-00-029 (Figure 4.10).



Rev	Rev. Date	Purpose of revision	Drawn	Checked	Rev'd	Apprv'd
2	08/08/2017	EIAR SUBMISSION	AR	CD	CD	RR
1	30/06/2017	EIAR SUBMISSION	KMA	CD	CD	RR
0	15/03/2017	DRAFT EIAR SUBMISSION	SA	CD	CD	RR

JACOBS
 Jacobs, Merrion House, Merrion Road, Dublin 4
 Tel: +353(1)269 5666
 www.jacobs.com

Client:  **Kildare County Council**
 Comhairle Contae Chill Dara

Project: **KERDIFFSTOWN LANDFILL REMEDIATION PROJECT**

Drawing title: **FIGURE 4.12 SITE ACCESS FOR THE PROPOSED PROJECT**

Drawing status: **EIAR SUBMISSION**

Jacobs No. **32EW5604**
 Client no. **6286**

Drawing number: **32EW5604-00-031** Rev **2**

This drawing is not to be used in whole or part other than for the intended purpose and project as defined on this drawing. Refer to the contract for full terms and conditions.